

APPENDIX M (To Title 8 to W.V.O.)
Approved List of Village Streets



Village of Woodstock
Police Department

802 / 457-1420

P. O. BOX 212 • WOODSTOCK, VERMONT 05091

The following roads/streets/lanes/avenues/ways/places/terraces are public roadway/highways, that are partially or fully within the Village of Woodstock, Vermont. The following public roadways/highways are under the Village of Woodstock Ordinance Title 8, Chapter 2, Subchapter 2, Speed Regulations:


1. 8221 Maximum speed limit


(a) No person shall drive a vehicle at any time on any public roadway in the Village at a speed in excess of twenty-five miles per hour.


Atwood Avenue	Benson Place	Bond Street	Billings Place
Border Lane Private	Border Lane	Central Street	Church Street
Court Street	Charles Street	Church Street Ext.	Cross Street
College Hill	Dartmouth Lane	Doubleday Way	Elm Street
Eaton Place	Evergreen Court	Ford Street	Golf Avenue Private
Golf Avenue	Gerrish Way	Golf Pond Way	Highland Avenue
Highland Ave Ext.	High Street	Hartland Hill Road	Hinsman Way
Hathorns Hill	Lincoln Street	Linden Street	Linden Terrace
Moore Place	Mountain Ave.	Maple Street	Maxham Meadow Way
Mt. Peg Road	Mechanic Street	Mill Street	North Park Street
North Street	Old River Road	Pleasant Street	Prospect Street
Pine Street	River Street	Rose Hill	South Park Street
Swain Street	School Street	South Street Terrace	Shurtleff Lane
Slayton Terrace	Stanton Street	Sawyer Road	South Street
Saint James Street	The Green	Thomas Avenue	Terrace Street
Woodstock Road	Upper Meadow Rd.		

Dated this 14th Day of February, 2017


Candace Coburn, Chair


Ward Goodenough


Jeffrey Kahn


Cary Agin